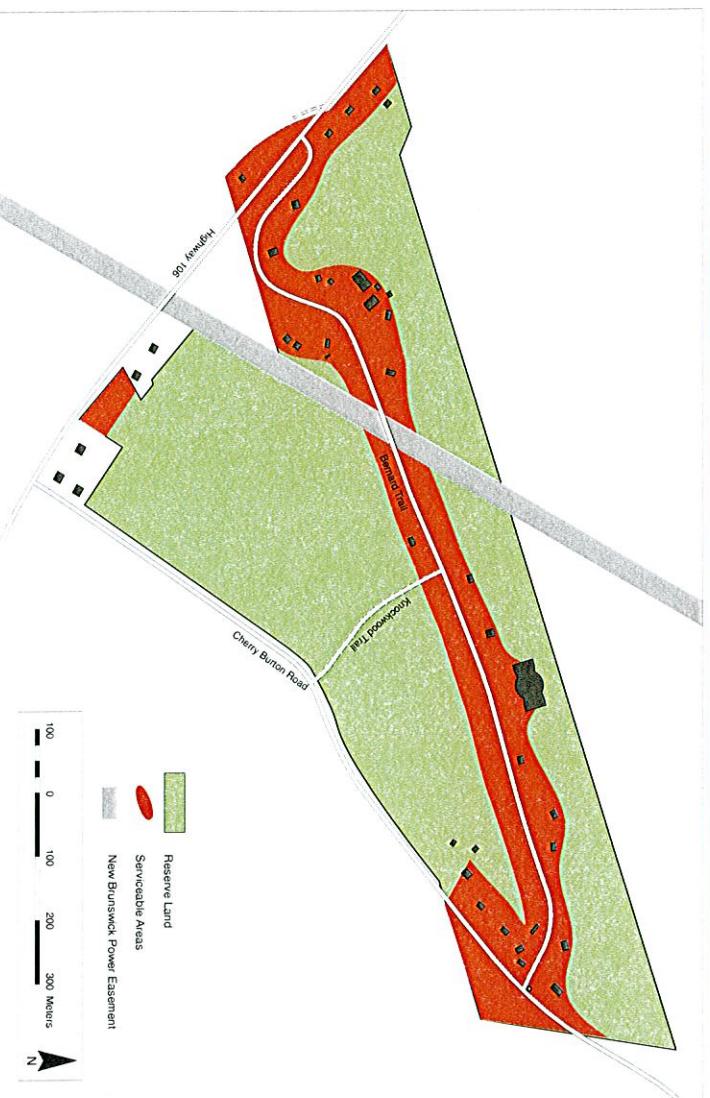




FORT FOLLY First Nation

Background Information : SETTLEMENT

Serviceable Areas Map



The Serviceable Areas Map is primarily dictated by the centralized servicing and power line easement. Most of the land along Bernard Trail is suitable for future development while development along Cherry Burton Road will need to consider other servicing options.


Current Settlement and Existing Infrastructure



The entire length of Bernard Trail is serviced by municipal centralized water and sewer systems from the Village of Dorchester. There is only partial servicing along Cherry Burton Road.

The key features of Fort Folly First Nation settlement are:

- Band Hall and Health Centre
 - Bingo Hall (closed)
 - Salmon Habitat Recovery Building
 - Playground
 - 20 houses
 - 15 CP (certificate of possession) Properties
- Proposed structures
- Gas station
 - Headstart and Early Childhood facility




Community sign at the entrance of the main reserve.



Band Hall and Health Centre.




One of the houses on reserve.



Playground located by the Band Hall.



Bingo Hall.



St. Anne's Chapel on Beaumont site.



Salmon Habitat Recovery building and attached greenhouse.



Inside the green house, part of which is being used for starting seedlings for community members' gardens.

COMMUNITY PLANNING



FORT FOLLY First Nation

Background Information : SETTLEMENT

Serviceable Areas Map



The Serviceable Areas Map is primarily dictated by the centralized servicing and power line easement. Most of the land along Bernard Trail is suitable for future development while development along Cherry Burton Road will need to consider other servicing options.

Current Settlement and Existing Infrastructure



The entire length of Bernard Trail is serviced by municipal centralized water and sewer systems from the Village of Dorchester. There is only partial servicing along Cherry Burton Road.

The key features of Fort Folly First Nation settlement are:

- Band Hall and Health Centre
 - Bingo Hall (closed)
 - Salmon Habitat Recovery Building
 - Playground
 - 20 houses
 - 15 CP (certificate of possession) Properties
- Proposed structures
- Gas station
 - Headstart and Early Childhood facility




Community sign at the entrance of the main reserve.



Band Hall and Health Centre.




One of the houses on reserve.



Playground located by the Band Hall.



Bingo Hall.



St. Anne's Chapel on Beaumont site.



Salmon Habitat Recovery building and attached greenhouse.



Inside the green house, part of which is being used for starting seedlings for community members' gardens.

COMMUNITY PLANNING